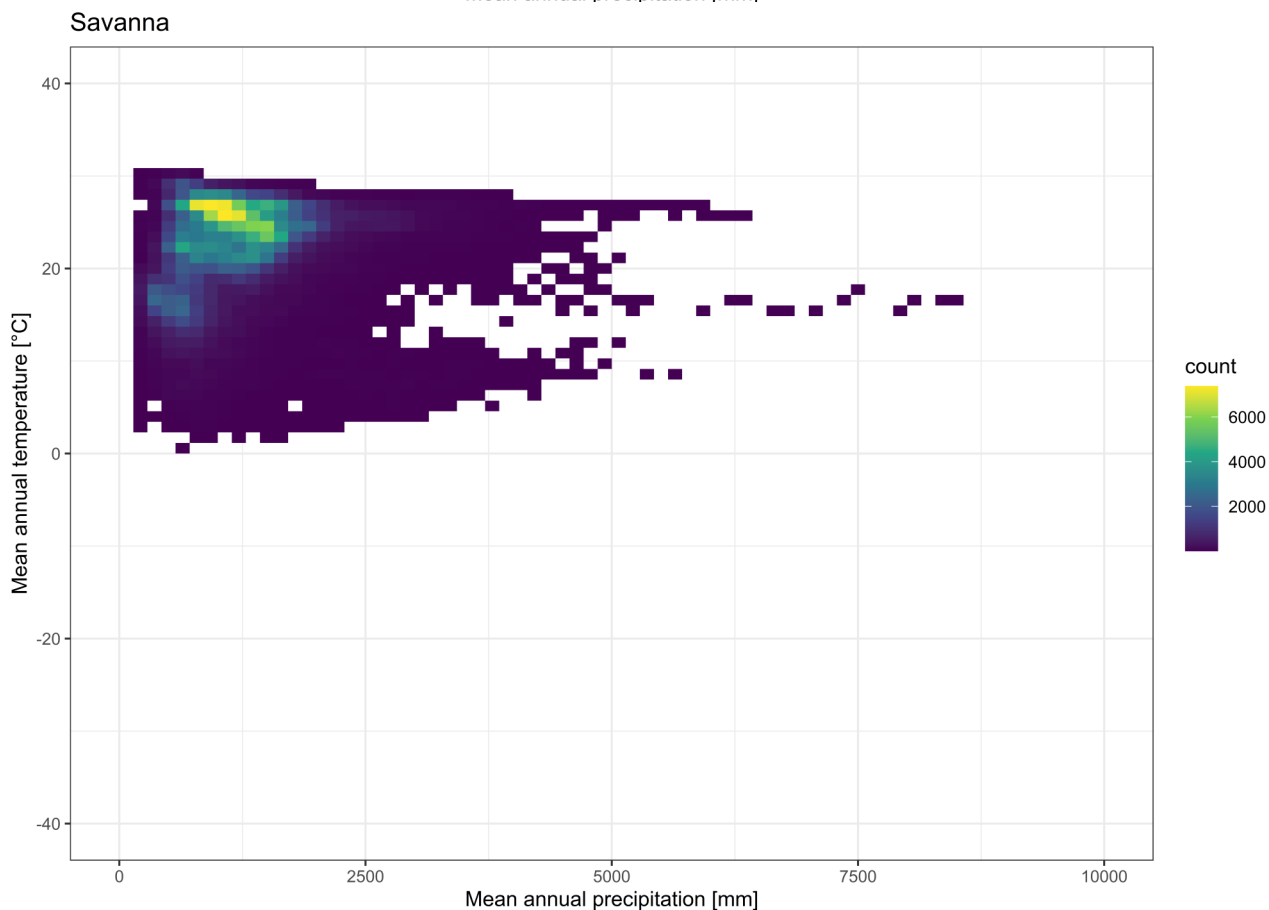
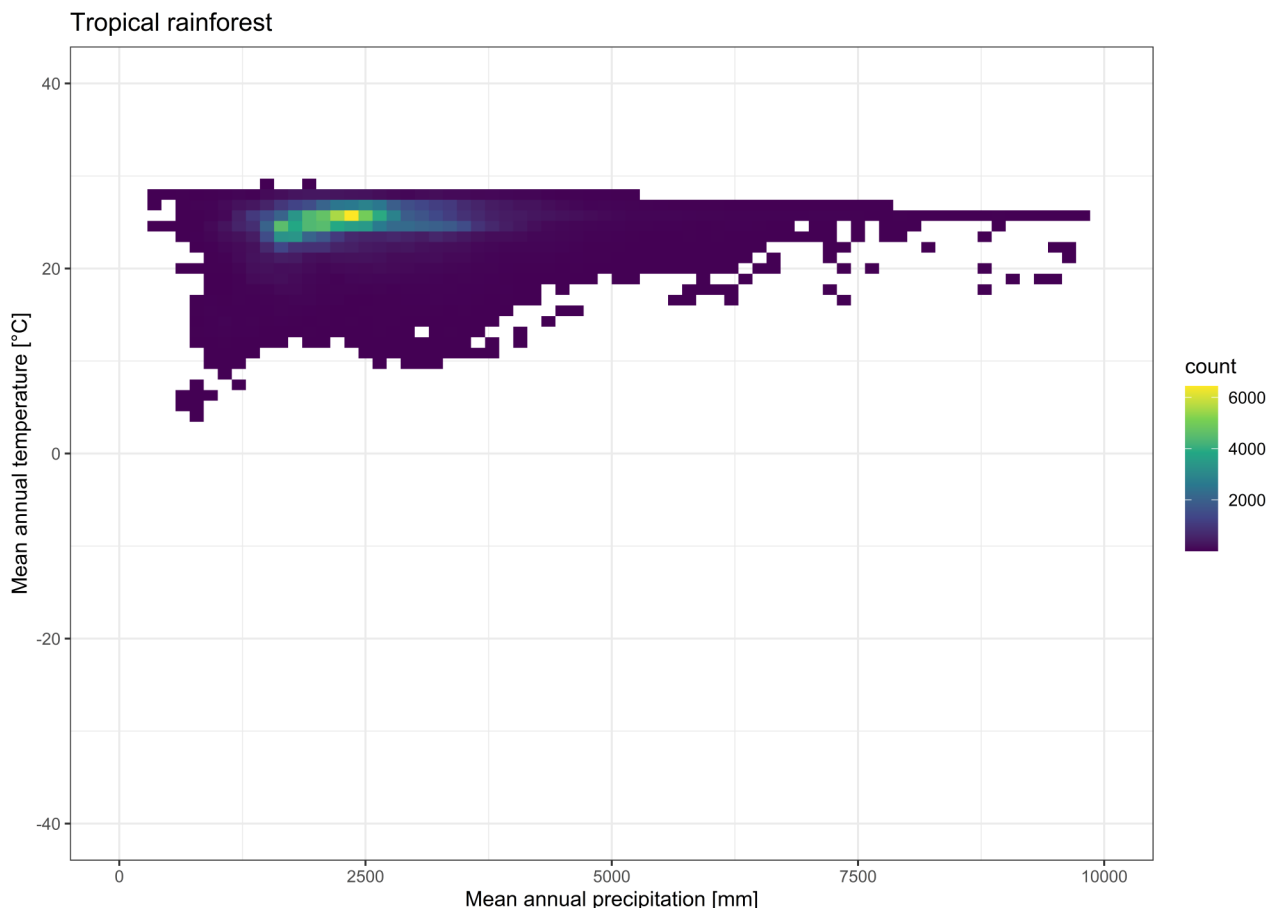
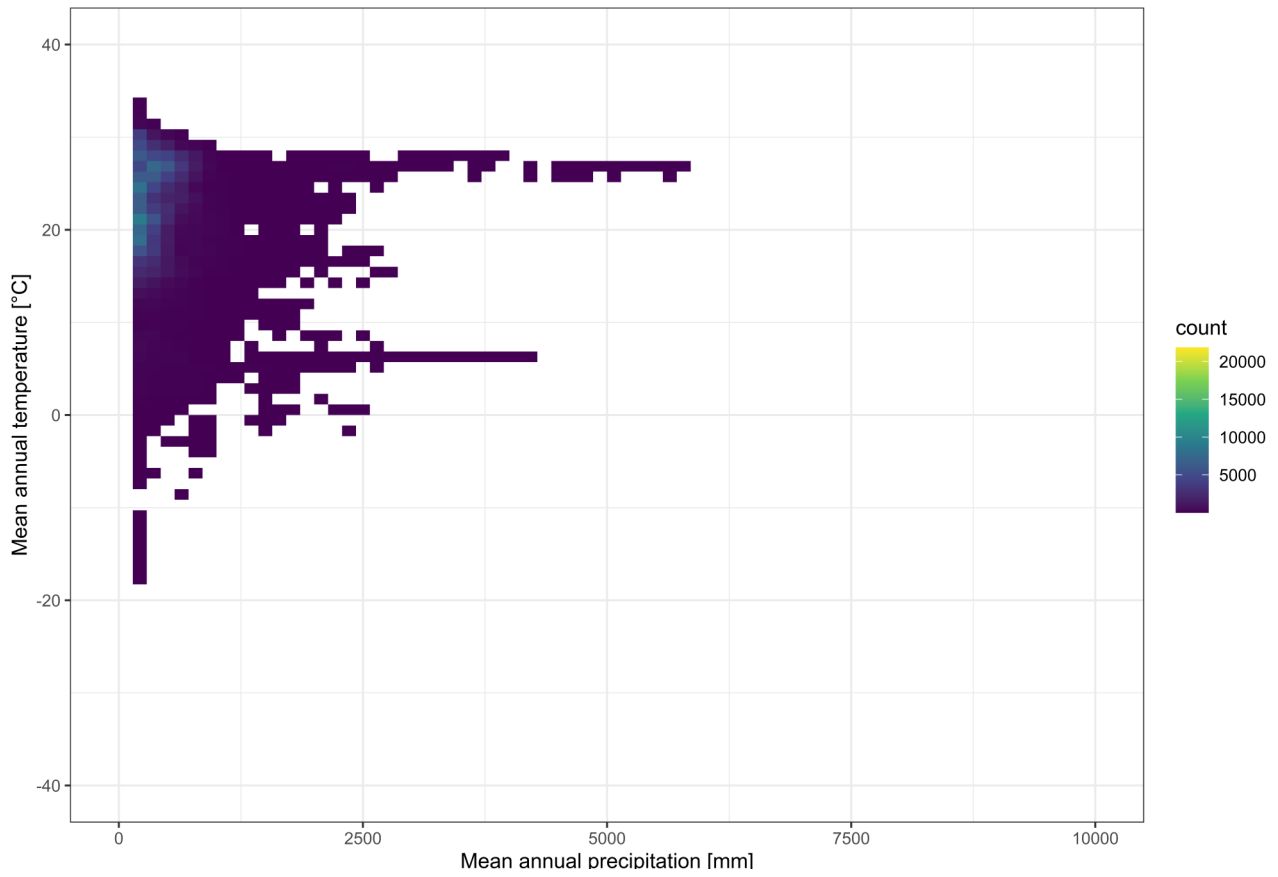


### 2D Kernel graphs for all condensed biomes

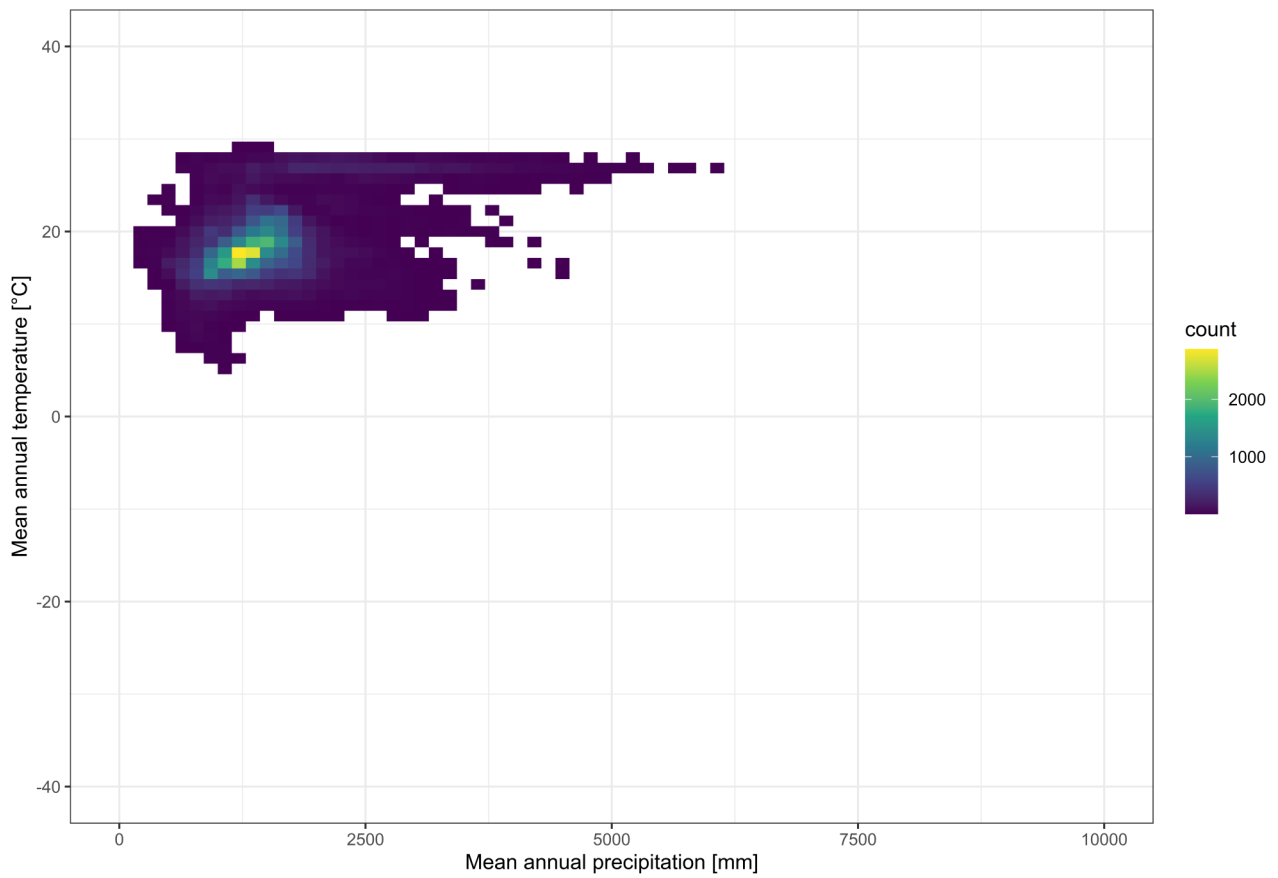
Extreme values for individual pixels relate to weather stations located at non-representative places such as individual mountain tops within the respective biomes. Light colors within the distribution of kernels are representing the characteristic conditions for all biome clusters.



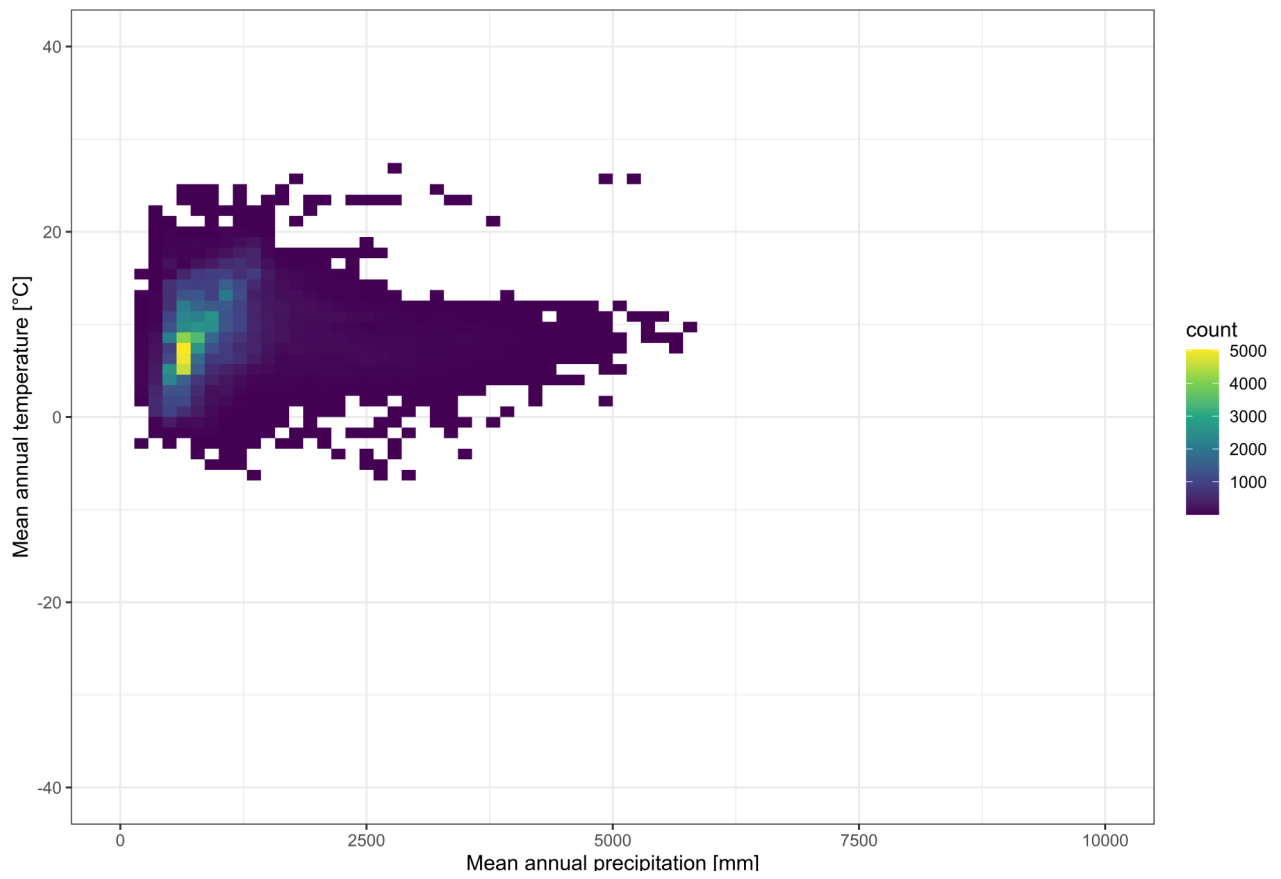
Deserts and Semideserts



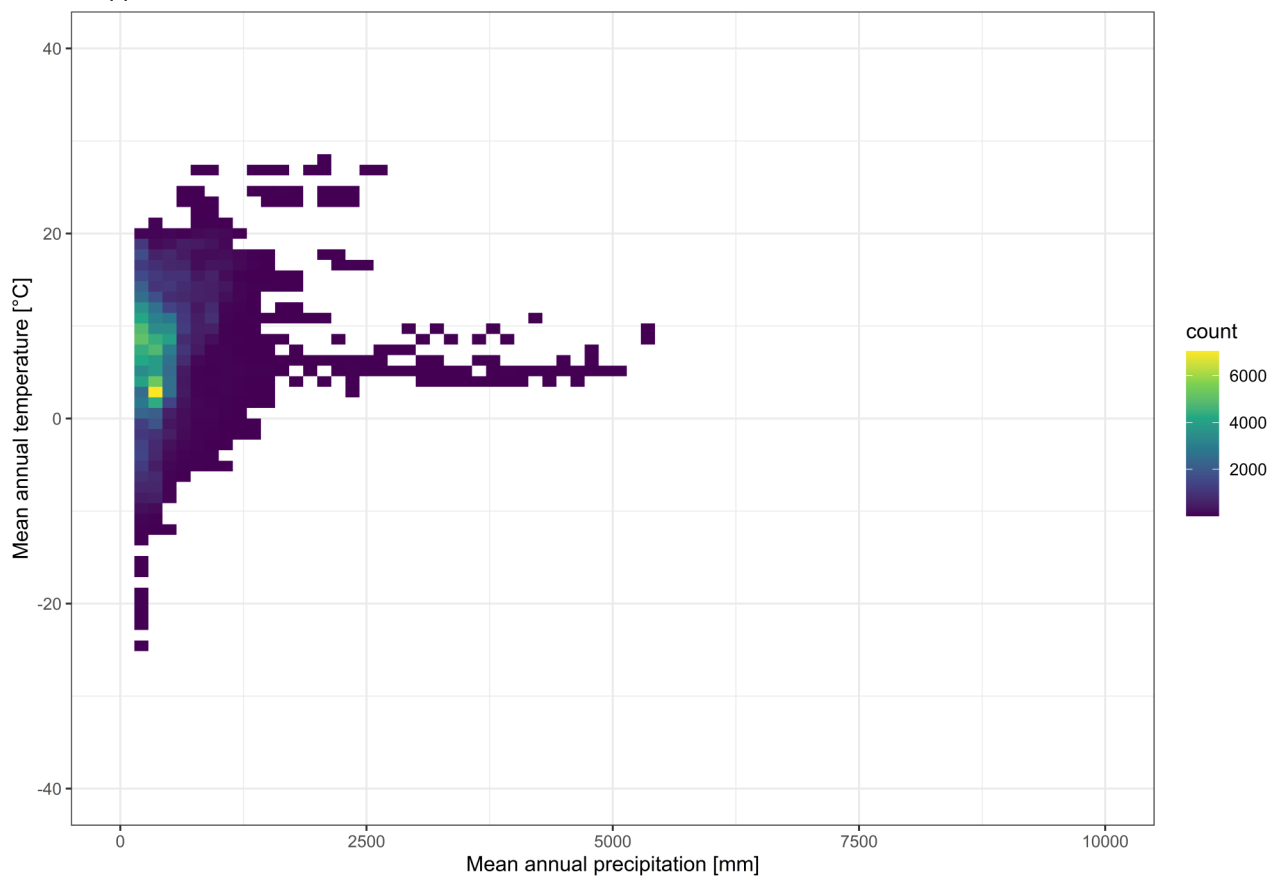
Subtropical Forest



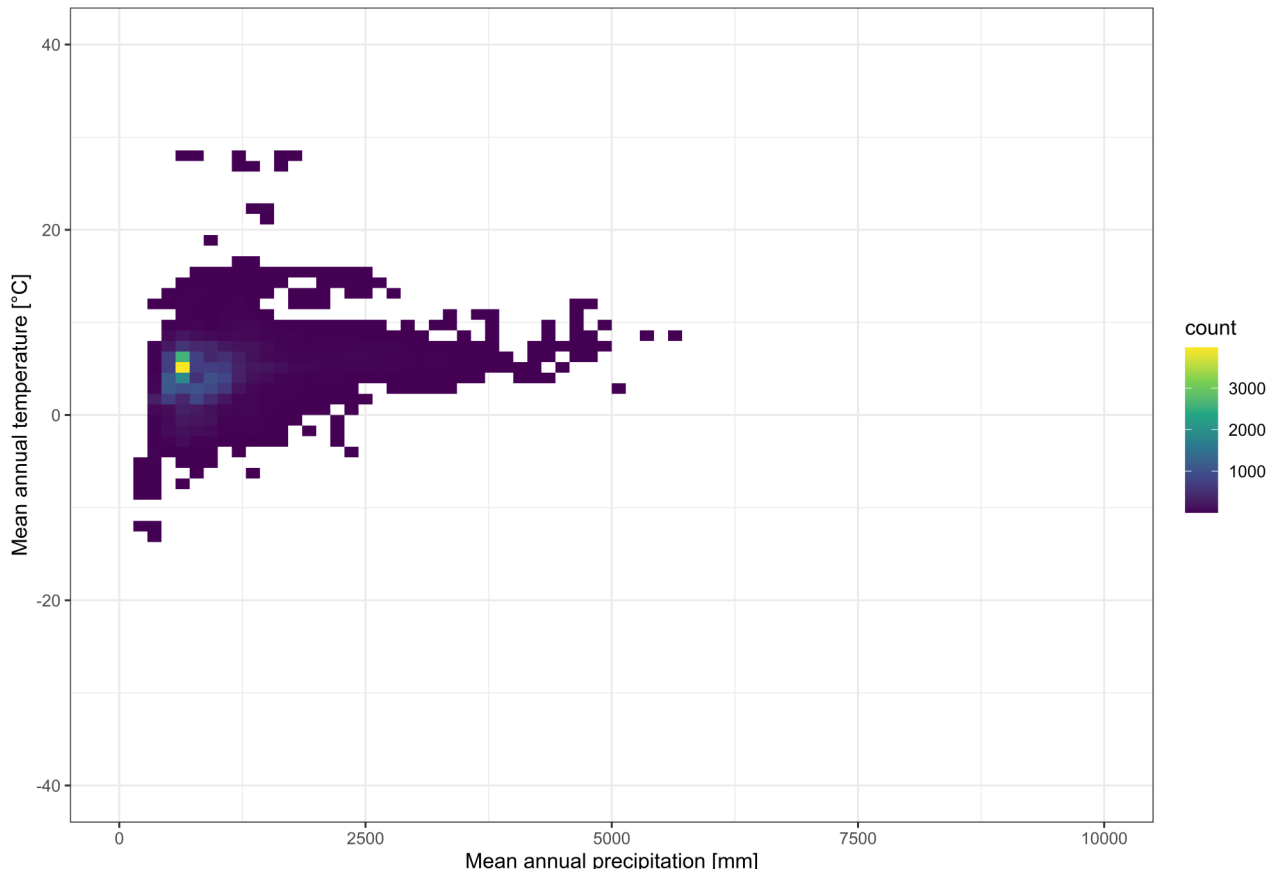
Temperate Forest



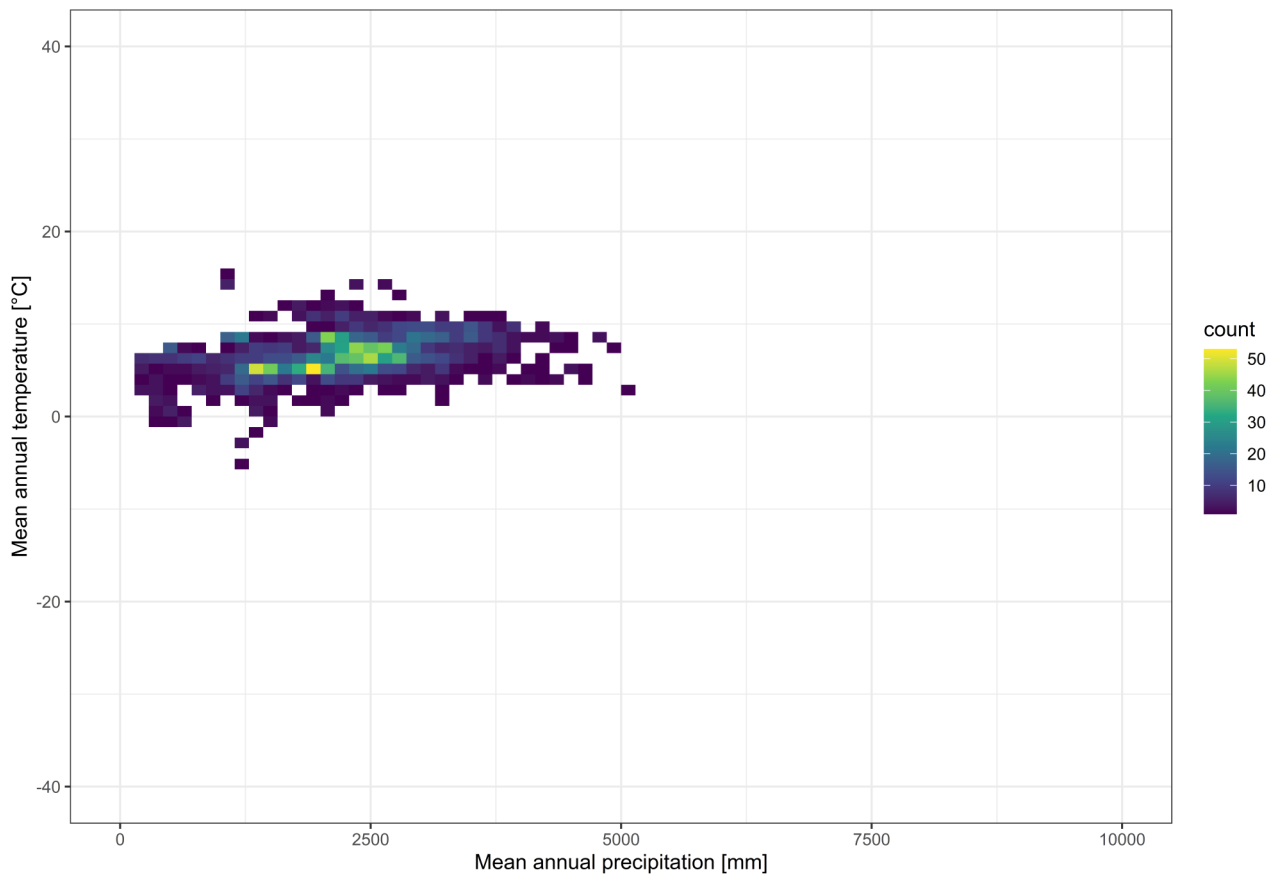
Steppe



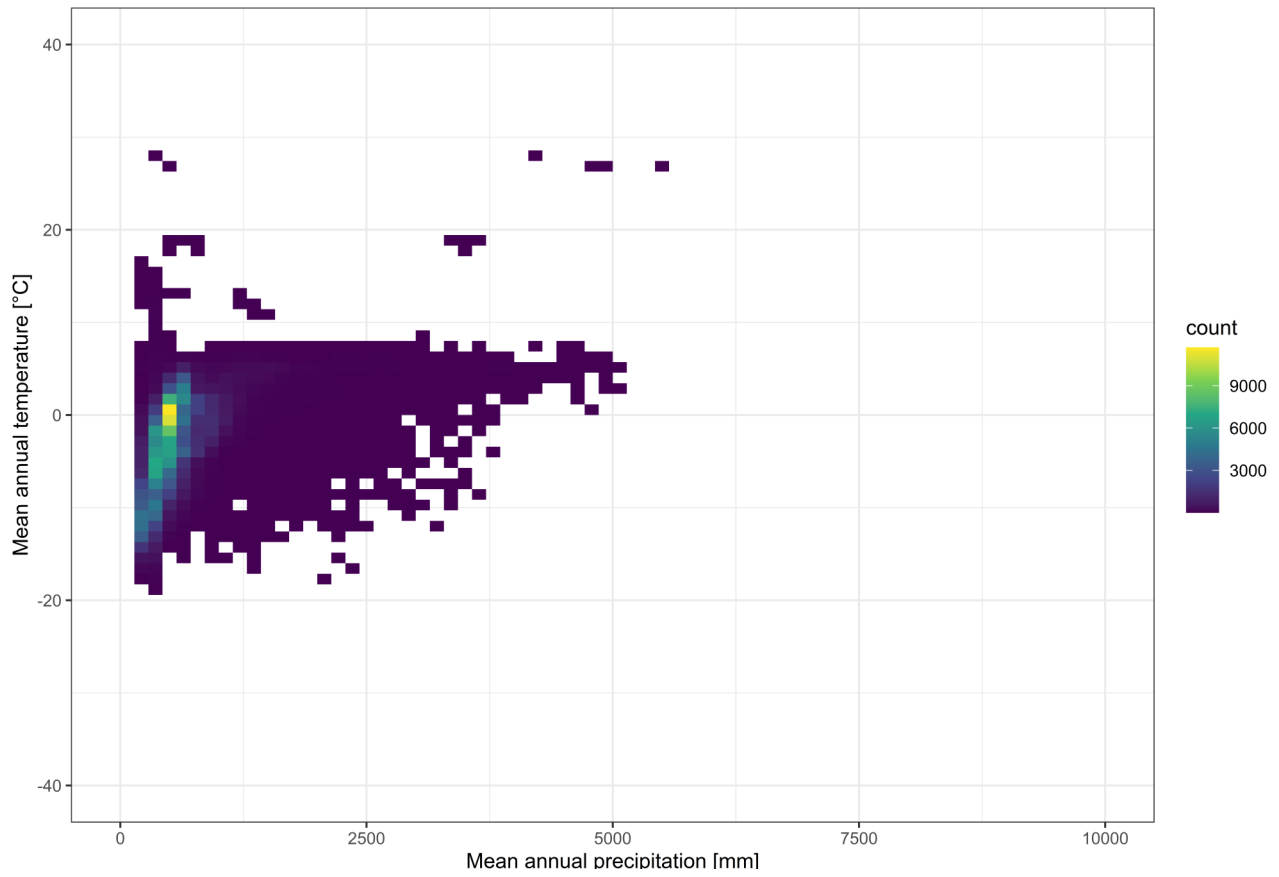
Temperate-Boreal Forest Ecotone



Nemoral Forest



Boreal Forest



Tundra and Polar Desert

